


HARNEY COUNTY

SUMMARY OF ASSESSMENT AND TAX ROLL

2018-19

TED J.TILLER
ASSESSOR & TAX COLLECTOR

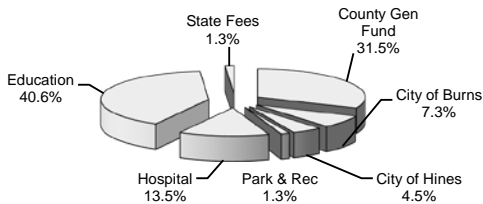


	2018-19 TAXABLE ASSESSED VALUE	2017-18 TAXABLE ASSESSED VALUE
REAL PROPERTY	477,035,705	460,920,543
PERSONAL MANUFACTURED STRUCTURES	6,359,674	6,076,395
PERSONAL PROPERTY	13,081,280	9,877,790
UTILITIES	88,069,475	76,556,639
TOTAL	584,546,134	553,431,367

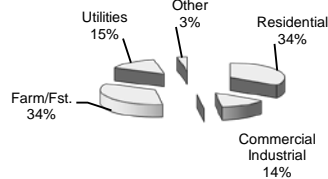
TAXING DISTRICTS	REAL MARKET VALUE RMV	MEASURE 5 VALUE	MEASURE 50 TAX ASSD VAL (TAV)	CERTIFIED LEVIES / RATES	PERMANENT RATE	BILLING RATE FOR MEASURE 50	IMPOSED TAX ADDITIONS *
GOVERNMENT							
GEN FUND	1,485,721,150	841,160,925	584,546,134	4.5016	4.5016	4.5016	2,558,264.50
CITY OF BURNS	151,925,991	151,414,646	139,953,382	4.6390	4.6390	4.6390	594,719.85
CITY OF HINES	101,476,935	101,448,719	91,755,416	4.2922	4.2922	4.2922	372,054.09
PARK & REC (1-1,1-4,30-1,30-4)	343,506,799	325,340,720	286,558,118	0.4143	0.4143	0.4143	111,764.13
HOSPITAL	1,485,721,150	841,160,925	584,546,134	1.9314	1.9314	1.9314	1,096,736.42
SCHOOLS							
ESD	1,485,721,150	841,160,925	584,546,134	0.8969	0.8969	0.8969	496,742.45
SD#3(11,12,14,301,302,304)	631,582,818	474,744,569	380,346,092	4.8662	4.8662	4.8662	1,725,435.37
SD#3 Bond - New for 2006	631,582,818	474,744,569	380,346,092	210,000		0.5521	210,620.83
CRANE #4 4-2	330,347,082	164,612,881	94,573,273	2.4165	2.4165	2.4165	220,425.70
PINE CREEK #5 5-2	49,762,780	13,917,773	8,119,310	3.2660	3.2660	3.2660	24,508.67
DIAMOND #7 7-2	77,564,199	23,258,868	11,776,048	2.9315	2.9315	2.9315	33,140.33
SUNTEX #10 10-2	91,781,863	39,414,136	21,419,829	1.3219	1.3219	1.3219	28,314.82
DREWSEY #13 13-2	61,885,616	31,013,529	21,818,614	1.8867	1.8867	1.8867	40,238.53
FRENCHGLEN #16 16-2	127,526,829	43,630,678	19,850,164	0	1.7223	0	0
DOUBLE O #28 28-2	18,419,580	8,463,240	4,245,775	0.8176	0.8176	0.8176	3,471.32
FIELDS #33 33-2	96,850,383	42,105,251	22,397,029	1.2358	1.2358	1.2358	27,678.29
UN HI#1(4-2,10-2,5-2,28-2,13-2,7-2,16-2,33-2)	854,138,332	366,416,356	204,200,042	2.4397	2.4397	2.4397	486,150.94

8,030,266.24

WHO GETS THE TAX?



WHO PAYS THE TAX?



FIRE PATROL	78,456.71
FIRE IMPROV	5,130.00
MH Parks	2,414.55
GRAND TOT	8,116,267.50
*ADDITONS IN ABOVE FIGURES	
LATE FILING	2,049.85
FUDQ	466.41
CORRECTIONS	19,234.98

TOTAL TAXES, SPECIAL ASSESS., FEES & CHARGES EXTENDED BY DISTRICT	8,503,631.21
GAIN/LOSS DUE TO INDIVIDUAL EXTENSION	2.35
LOSS DUE TO MEASURE 5 COMPRESSION	387,366.06
TOTAL TAXES, SPECIAL ASSESSMENTS, FEES & CHARGES	\$8,116,267.50

CODE AREA MEASURE 50 BILLING RATE PER THOUSAND

1-1 GOV		5-2 GOV		16-2 GOV		30-4 GOV	
G F	4.5016	G F	4.5016	G F	4.5016	G F	4.5016
C O B	4.6390	HOSP	1.9314	HOSP	1.9314	HOSP	1.9314
HOSP	1.9314	SCHOOLS		SCHOOLS		P & R	0.4143
P & R	0.4143	E S D	0.8969	E S D	0.8969	SCHOOLS	
SCHOOLS		SCH DIST #5	3.2660	SCH DIST#16	0.0000	E S D	0.8969
E S D	0.8969	UH - 1J	2.4397	UH - 1J	2.4397	SCH DIST #3	5.4183
SCH DIST #3	5.4183	5-2 TOTAL	13.0356	16-2 TOTAL	9.7696	30-4 TOTAL	13.1625
1-1 TOTAL	17.8015						

1-2 GOV		7-2 GOV		28-2 GOV		33-2 GOV	
G F	4.5016	G F	4.5016	G F	4.5016	G F	4.5016
HOSP	1.9314	HOSP	1.9314	HOSP	1.9314	HOSP	1.9314
SCHOOLS		SCHOOLS		SCHOOLS		SCHOOLS	
E S D	0.8969	E S D	0.8969	E S D	0.8969	E S D	0.8969
SCH DIST #3	5.4183	SCH DIST #7	2.9315	SCH DIST#28	0.8176	SCH DIST#33	1.2358
1-2 TOTAL	12.7482	7-2 TOTAL	12.7011	28-2 TOTAL	10.5872	33-2 TOTAL	11.0054

1-4 GOV		10-2 GOV		30-1 GOV	
G F	4.5016	G F	4.5016	G F	4.5016
HOSP	1.9314	HOSP	1.9314	C O H	4.2922
P & R	0.4143	SCHOOLS		HOSP	1.9314
SCHOOLS		E S D	0.8969	P & R	0.4143
E S D	0.8969	SCH DIST#10	1.3219	SCHOOLS	
SCH DIS #3	5.4183	UH - 1J	2.4397	E S D	0.8969
1-4 TOTAL	13.1625	10-2 TOTAL	11.0915	SCH DIST #3	5.4183
				30-1 TOTAL	17.4547

4-2 GOV		13-2 GOV		30-2 GOV	
G F	4.5016	G F	4.5016	G F	4.5016
HOSP	1.9314	HOSP	1.9314	HOSP	1.9314
SCHOOLS		SCHOOLS		SCHOOLS	
E S D	0.8969	E S D	0.8969	E S D	0.8969
SCH DIST #4	2.4165	SCH DIST#13	1.8867	SCH DIST #3	5.4183
UH - 1J	2.4397	UH - 1J	2.4397		
4-2 TOTAL	12.1861	13-2 TOTAL	11.6563	30-2 TOTAL	12.7482

DISTRICT TAX RATES ARE 2001 BILLING RATES BASED ON PERMANENT RATES CALCULATED BY THE DEPARTMENT OF REVENUE AS PER BALLOT MEASURE 50 APPROVED BY THE VOTERS IN MAY 1997. TAX AMOUNTS ARE ARRIVED AT BY FIGURING AN ACCOUNT BY ACCOUNT COMPARISON APPLIED TO THE ACCOUNT M5 VALUES AND THE LOWER OF M5 OR M50 TAXES (COMPARED SEPARATELY FOR GENERAL GOVERNMENT AND SCHOOLS) GENERATING EACH ACCOUNT'S TAX AMOUNT

I, Ted J. Tiller, Assessor/Tax Collector for Harney County, pursuant to ORS 311.105, do hereby certify the assessed valuation, tax levies, special assessments, fees, and charges set forth in the summary herein contained, are true and correct, as the same appears on file in my office and custody.

DATED THIS 2nd DAY of OCTOBER, 2018

Ted J. Tiller
ASSESSOR / TAX COLLECTOR