











BURNS - HINES OREGON

0 500 1,000 2,000
Feet

1 inch equals 1,500 feet

-  City Limits
-  HWY
-  Streets
-  Walking Trail
-  Sewage Basin
-  Hospital
-  Government
-  School
-  Park
-  Cemetery



Note: No warranty is made by Harney County or the Bureau of Land Management as to the accuracy, reliability or completeness of these data for individual or aggregate use with other data. Original data was compiled from various sources. This information may not meet National Map Accuracy Standards. This product was developed through digital means and may be updated without notifications. Bryce Mertz December 2007

HARNEY COUNTY GIS
541-573-8195
www.co.harney.or.us
In cooperation with
The City of Burns and Hines