







Legend

-  County Line
- Precinct**
-  BURNS
-  HINES
-  RURAL HARNEY


Harney County Voting Precincts 2002



6 0 6 12 Miles



Map Created: July 2, 2002, RHJ

 **HARNEY COUNTY GIS PROGRAM**
 In Cooperation with The BLM
 Burns District Office, 541-573-6655

No warranty is made by Harney County or the BLM as to the accuracy, reliability, or completeness of these data for individual or aggregate use with other data. Original data was compiled from various sources. This information may not meet National Map Accuracy Standards. This product was developed through digital means and may be updated without notification.