














City of Burns & Hines Flood Zones

Flood plain determinations should not be made from this map.

1 inch equals 1,500 feet

-  Floodway
-  100 Year Flood, Zone A
-  100 Year Flood, Elevations Determined
-  Between 100-500 Year Flood, Zone B
-  500 Year Flood, Zone X
-  Outside the 500 Year Flood, Zone X
-  Minimal Flooding, Zone C
-  Undetermined Flooding, Zone D
-  Tax Lots
-  Burns UGB
-  Hines UGB
-  Burns City Limits
-  Hines City Limits



Note: This map is intended for reference purposes only. Flood plain determinations should not be made from this map. Flood data was reproduced by Harney County GIS from the Flood Insurance Rate Map produced by FEMA. Flood data on the County map may have inaccuracies and is best to refer to the original FEMA map. No warranty is made by Harney County or the Bureau of Land Management as to the accuracy, reliability or completeness of these data for individual or aggregate use with other data. Original data was compiled from various sources. This information may not meet National Map Accuracy Standards. This product was developed through digital means and may be updated without notifications. Prepared by: Bryce Mertz May 2007

HARNEY COUNTY GIS
541-573-8195
www.co.harney.or.us
In cooperation with
The Bureau of Land Management